







### Legend
















#### Churches Denomination

-  Church of England
-  Methodist
-  Roman Catholic
-  Baptist
-  Other

#### Planning - Conservation Areas

-  Conservation Areas

#### ParishDomain

-  Arbory and Castletown
-  Braddan
-  Bride, Lezayre and North Ramsey
-  Lonan and Laxey
-  Malew and Santan
-  Marown, Foxdale and Baldwin
-  Maughold and South Ramsey
-  Onchan
-  Rushen
-  St George & All Saints
-  St Matthew
-  St Ninian
-  St Thomas
-  The West Coast
-  The parish of the Northern Plain



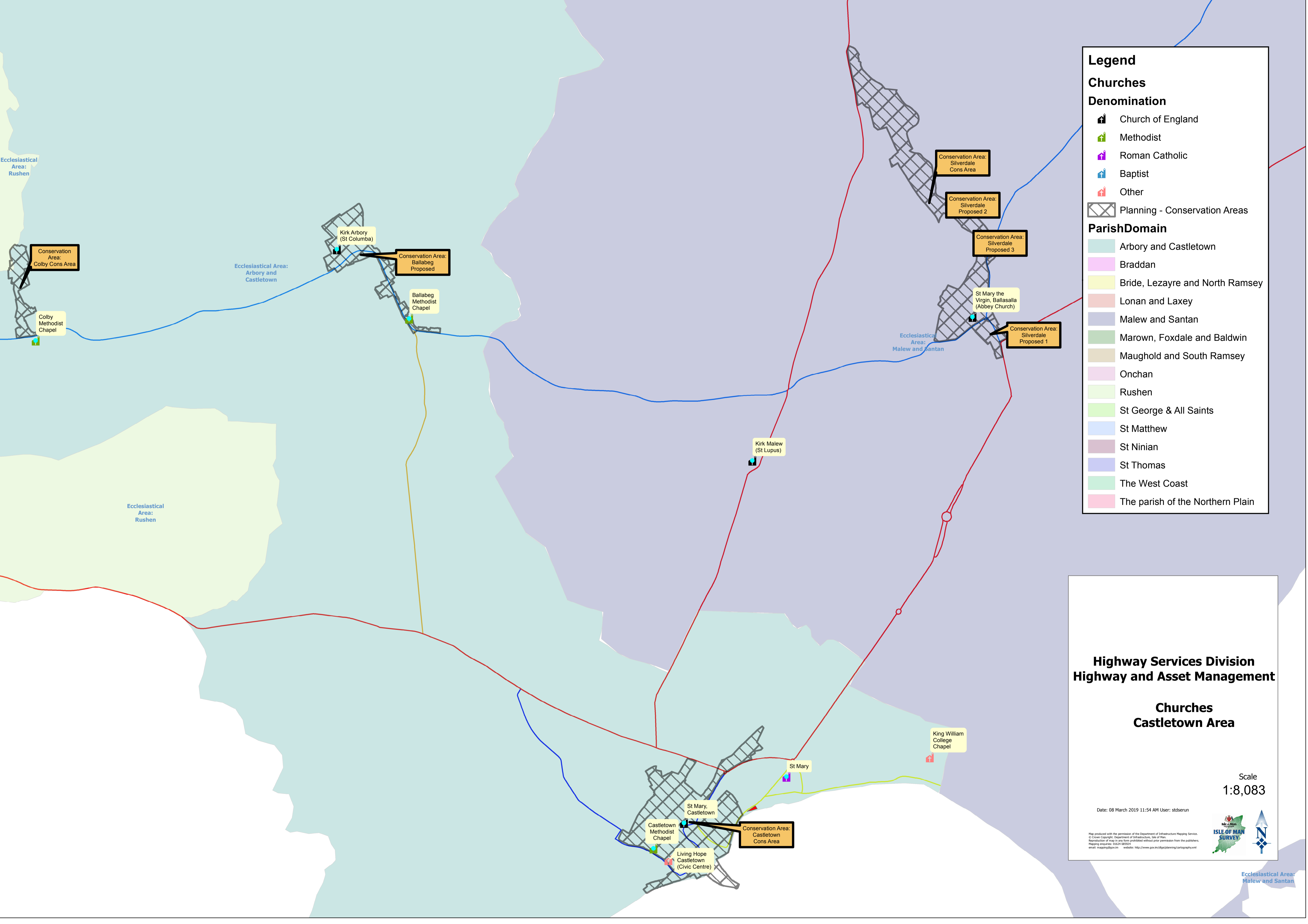
**Highway Services Division  
Highway and Asset Management**

**Churches  
Castletown Area**

Scale  
**1:8,083**

Date: 08 March 2019 11:54 AM User: stdserun

Map produced with the permission of the Department of Infrastructure Mapping Service.  
© Crown Copyright. Department of Infrastructure, Isle of Man.  
Reproduction of this map is prohibited without prior permission from the publishers.  
Mapping enquiries: 01624 68924  
email: mapping@gov.im website: http://www.gov.im/dgip/department/geography.html

Ecclesiastical Area:  
Malew and Santan