







Kerrowkeil Methodist Chapel

Legend
















Churches

Denomination

-  Church of England
-  Methodist
-  Roman Catholic
-  Baptist
-  Other

 Planning - Conservation Areas

ParishDomain

-  Arbory and Castletown
-  Braddan
-  Bride, Lezayre and North Ramsey
-  Lonan and Laxey
-  Malew and Santan
-  Marown, Foxdale and Baldwin
-  Maughold and South Ramsey
-  Onchan
-  Rushen
-  St George & All Saints
-  St Matthew
-  St Ninian
-  St Thomas
-  The West Coast
-  The parish of the Northern Plain

**Highway Services Division
Highway and Asset Management**

**Churches
South West**

Scale
1:10,000

Date: 08 March 2019 01:13 PM User: stdserun

Map produced with the permission of the Department of Infrastructure Mapping Service.
© Crown Copyright, Department of Infrastructure, Isle of Man.
Reproduction of map in any form prohibited without prior permission from the publishers.
Mapping enquiries: 01524 483024
email: mapping@gov.im website: http://www.gov.im/digitalplanning/cartography.html



Ecclesiastical Area: Rushen

Ecclesiastical Area: Arbory and Castletown

Ballakilpheric Methodist Chapel

Conservation Area: Colby Cons Area

St Cairbre, Colby (Belle Abbey)

Colby Methodist Chapel

Kirk Arbory (St Columba)

Conservation Area: Ballabeg Proposed

Ballabeg Methodist Chapel

Ballafesson Methodist Chapel

Kirk Christ Rushen (Holy Trinity)

Croit-e-Caley Methodist Chapel

St Catherine, Port Erin

Grace Baptist Port Erin

Port Erin Methodist Church

Port Erin Independent Baptist

St Columbas Church